



Significant Tree Register



WAVERLEY
COUNCIL

Waverley Council Acknowledgement to country

We pay respect to the Bidiagal and Gadigal people, who traditionally occupied the Sydney coast and the land and sea country of Waverley, and to Elders past and present. We acknowledge the survival and ongoing resilience of indigenous ways of knowing, being and doing. By respecting Aboriginal and Torres Strait Islander peoples' intrinsic relationship with the land and waters, we can value, learn and strengthen protection of our environment.

Introduction

It is recognised that trees are valuable for their contribution to environmental quality. “Significant trees” are those trees that make a major contribution to the everyday landscape and are therefore of special value to the community.

There are 121 trees listed on the Significant Tree Register. These trees were selected based on their cultural, historical, botanical, ecological and aesthetic values.

Significant trees are found in streets, parks and private property throughout the Waverley municipality and were nominated by the community and assessed by arborist, landscape and heritage consultants.

This document was originally produced in 1993, updated in 2012 and 2023 to include photos of the listed trees and criteria for significance. In the process of updating the Register, it was evident that some trees had died or been removed, and these trees have been reflected accordingly in the Register.

The listings are not final, and additional trees can be added and the Register will be subject to ongoing review and updates.

Importantly, it should be recognized that the value of those trees not listed on a Significant Tree Register is not diminished. All trees are valued and are subject to Council’s tree management controls.

Protecting Significant Trees

Waverley Development Control Plan (DCP) – Part B3 – Tree Preservation is the established mechanism for protection of all trees. The Significant Tree Register is an additional tool drawing attention to particularly valuable or

outstanding trees. To ensure the importance value of these trees a more detailed process is afforded to the trees for added protection. All trees listed on the Significant Tree Register will require development consent to either significantly prune or remove.

Significance Assessment Criteria

An assessment of heritage significance endeavours to establish if and why an item is important and requires a methodical and consistent research approach. All potential listings on a Significant Tree Register should be subject to a Visual Tree Assessment and a determination of relative importance in terms of established criteria. The criteria for assessment are based on general principles outlined in the Burra Charter and on criteria from the Register of the National Estate. Since 2007, the Register of the National Estate ceased being a statutory listing; however, the assessment criteria it established remain valid. The criteria are applicable to all types of heritage places and items, be they natural, cultural, or Indigenous. However, the criteria used within a Register are adapted to be more tree focused.

The assessment criterion aims to differentiate between trees that have qualities of significance and those trees of lesser attributes and considers both natural and cultural qualities. Whilst some criteria may have a particular bias, heritage items, including trees, tend to have multiple values. Generally, for a tree to be considered for listing on a Significant Tree Register, it should satisfy at least two of the criteria, especially if the primary attribute is visual/aesthetic value. This limits the subjectivity of the nomination and assessment process.

The following five criteria is what trees will be assessed on:

Cultural, Social and/or Commemorative Values

- Highly valued by the community for reasons of strong religious, spiritual, cultural, educational, political or other social associations, including Indigenous culture and heritage

Historic Values

- Associated with a well-known public figure or group
- Reflects a specific era of landscape design
- Associated with a heritage listed place
- Forms part of a recognized historic garden or park

Botanic/Scientific Values

- High horticultural or genetic research/ educational value
- An important source of propagation stock, including specimens that are particularly resistant to disease or climatic extremes

Ecological Values

- Important for threatened flora, fauna, ecosystems, or natural landscapes
- Specimens of rare, threatened or locally uncommon species or ecological communities
- Provides a significant habitat for rare or threatened fauna
- Indigenous remnant trees that predate urban development. Significant remnant communities are not included in the Register – however, other smaller fragmented elements of natural heritage may be included

Visual/Aesthetic Values

- Situated within a very prominent location
- Outstanding for height, trunk circumference or canopy spread
- Highly visible and considered a landmark
- Exhibits an unusual growth form or physical feature, including unusually pruned forms
- Contributes significantly to the establishment of local character

Responsibilities of the owner of a significant tree

The owner of a tree listed on the register is expected to:

- Properly maintain and preserve the listed tree
- Apply to Council for any routine pruning work (May require a tree permit or Development Application depending on scope of tree works)
- Submit an Arboricultural Impact Assessment report for any development application that may impact on the tree protection zone of a heritage or significant tree
- If proposed for removal, lodge a development application for consent, which must include a report from a consulting arborist

For more detailed information on Heritage and Significant trees, including requirements for applying for tree works on heritage or significant trees refer to section 7 in Waverley Council's Tree Management Guidelines.

Contents

Bondi

Tree 001 Ewell Street	7
Tree 002 Ewell Street	8
Tree 003 Ewell Street	9
Tree 004 Ewell Street	10
Tree 005 Ewell Street	11
Tree 006 Ewell Street	12
Tree 007 Ewell Street	13
Tree 008 Ewell Street	14
Tree 009 8 Glen Street	15
Tree 010 King Street	16
Tree 011 King Street	17
Tree 012 King Street	18
Tree 013 King Street	19
Tree 014 King Street	20
Tree 015 King Street	21
Tree 016 King Street	22
Tree 017 King Street	23
Tree 018 Stephen Street	24
Tree 019 Stephen Street	25
Tree 020 Stephen Street	26
Tree 021 Stephen Street	27
Tree 022 Stephen Street	28
Tree 023 Stephen Street	29
Tree 024 Stephen Street	30
Tree 025 32-38 Wellington Street	31
Tree 026 32-38 Wellington Street	32
Tree 027 32-38 Wellington Street	33
Tree 028 32-38 Wellington Street	34
Tree 029 32-38 Wellington Street	35
Tree 030 3-11 Wellington Street	36
Tree 031 3-11 Wellington Street	37
Tree 032 3-11 Wellington Street	38

Bondi Beach

Tree 033 Warners Avenue	39
Tree 034 Warners Avenue	40
Tree 035 Warners Avenue	41
Tree 036 Warners Avenue	42
Tree 037 15 Consett Avenue	43
Tree 038 5 Sir Thomas Mitchell Road	44

Bondi Junction

Tree 039 246-248 Birrell Street	45
Tree 040 246-248 Birrell Street	46
Tree 041 246-248 Birrell Street	47
Tree 042 246-248 Birrell Street	48
Tree 043 246-248 Birrell Street	49
Tree 044 246-248 Birrell Street	50
Tree 045 125 Birrell Street	51
Tree 046 125 Birrell Street	52
Tree 047 125 Birrell Street	53
Tree 048 125 Birrell Street	54
Tree 049 125 Birrell Street	55
Tree 050 125 Birrell Street	56
Tree 051 125 Birrell Street	57
Tree 052 125 Birrell Street	58
Tree 053 125 Birrell Street	59
Tree 054 125 Birrell Street	60
Tree 055 125 Birrell Street	61
Tree 056 125 Birrell Street	62
Tree 057 125 Birrell Street	63
Tree 058 125 Birrell Street	64
Tree 059 125 Birrell Street	65
Tree 060 125 Birrell Street	66
Tree 061 125 Birrell Street	67
Tree 062 125 Birrell Street	68

Contents

Tree 063 125 Birrell Street	69
Tree 064 125 Birrell Street	70
Tree 065 125 Birrell Street	71
Tree 066 125 Birrell Street	72
Tree 067 125 Birrell Street	73
Tree 068 125 Birrell Street	74
Tree 069 125 Birrell Street	75
Tree 070 125 Birrell Street	76
Tree 071 125 Birrell Street	77
Tree 072 125 Birrell Street	78
Tree 073 26 Llandaff Street	79
Tree 074 85 Mill Hill Road	80
Tree 075 6a Paul Street	81

Bronte

Tree 076 3a Arden Street	82
Tree 077 3a Arden Street	83
Tree 078 Bronte Park	84
Tree 079 Bronte Park	85
Tree 080 Bronte Park	86
Tree 081 357 Bronte Road	87
Tree 082 359 Bronte Road	88
Tree 083 361a Bronte Road	89
Tree 084 361a Bronte Road	90
Tree 085 365 Bronte Road	91
Tree 086 19 Evans Street	92
Tree 087 19 Evans Street	93
Tree 088 19 Evans Street	94

Queens Park

Tree 089 3 Ashton Street	95
Tree 090 3 Ashton Street	96
Tree 091 York Rd	97

Waverley

Tree 092 141-149 Birrell Street	98
Tree 093 141-149 Birrell Street	99
Tree 094 141-149 Birrell Street	100
Tree 095 141-149 Birrell Street	101
Tree 096 141-149 Birrell Street	102
Tree 097 141-149 Birrell Street	103
Tree 098 141-149 Birrell Street	104
Tree 099 141-149 Birrell Street	105
Tree 100 141-149 Birrell Street	106
Tree 101 280-282 Bronte Road	107
Tree 102 282a Bronte Road	108
Tree 103 151 Bronte Road	109
Tree 104 151 Bronte Road	110
Tree 105 151 Bronte Road	111
Tree 106 151 Bronte Road	112
Tree 107 151 Bronte Road	113
Tree 108 151 Bronte Road	114
Tree 109 151 Bronte Road	115
Tree 110 42-46 Henrietta Street	116
Tree 111 42-46 Henrietta Street	117
Tree 112 42-46 Henrietta Street	118
Tree 113 42-46 Henrietta Street	119
Tree 114 42-46 Henrietta Street	120
Tree 115 42-46 Henrietta Street	121
Tree 116 17-19 Langlee Avenue	122
Tree 117 26 Albion Street	123
Tree 118 26 Albion Street	124
Tree 119 26 Albion Street	125
Tree 120 25 Victoria Street	126
Tree 121 45 Victoria Street	127



Tree no. 001

Ewell Street Bondi

Site:
Whole Street

Location:
Roadway plantings

Botanical name:
Ficus microcarpa var. 'Hillii'

Common name:
Hill's Weeping Fig

Height:
15m

Spread:
18m

Significance:
Historic & Aesthetic. Listed heritage landscape street with tree plantings dating back to 1930

Longitude:
151.261697

Latitude:
-33.896469



Tree no. 002

Ewell Street Bondi

Site:
Whole Street

Location:
Roadway plantings

Botanical name:
Ficus microcarpa var. 'Hillii'

Common name:
Hill's Weeping Fig

Height:
15m

Spread:
18m

Significance:
Historic & Aesthetic. Listed heritage landscape street with tree plantings dating back to 1930

Longitude:
151.261647

Latitude:
-33.896567



Tree no. 003

Ewell Street Bondi

Site:
Whole Street

Location:
Roadway plantings

Botanical name:
Ficus microcarpa var. 'Hillii'

Common name:
Hill's Weeping Fig

Height:
15m

Spread:
18m

Significance:
Historic & Aesthetic. Listed heritage landscape street with tree plantings dating back to 1930

Longitude:
151.261482

Latitude:
-33.896456



Tree no. 004

Ewell Street Bondi

Site:
Whole Street

Location:
Roadway plantings

Botanical name:
Ficus microcarpa var. 'Hillii'

Common name:
Hill's Weeping Fig

Height:
15m

Spread:
18m

Significance:
Historic & Aesthetic. Listed heritage landscape street with tree plantings dating back to 1930

Longitude:
151.261462

Latitude:
-33.896536



Tree no. 005

Ewell Street Bondi

Site:
Whole Street

Location:
Roadway plantings

Botanical name:
Ficus microcarpa var. 'Hillii'

Common name:
Hill's Weeping Fig

Height:
15m

Spread:
18m

Significance:
Historic & Aesthetic. Listed heritage landscape street with tree plantings dating back to 1930

Longitude:
151.261301

Latitude:
-33.896513



Tree no. 006

Ewell Street Bondi

Site:
Whole Street

Location:
Roadway plantings

Botanical name:
Ficus microcarpa var. 'Hillii'

Common name:
Hill's Weeping Fig

Height:
15m

Spread:
18m

Significance:
Historic & Aesthetic. Listed heritage landscape street with tree plantings dating back to 1930

Longitude:
151.261128

Latitude:
-33.896395



Tree no. 007

Ewell Street Bondi

Site:
Whole Street

Location:
Roadway plantings

Botanical name:
Ficus microcarpa var. 'Hillii'

Common name:
Hill's Weeping Fig

Height:
15m

Spread:
18m

Significance:
Historic & Aesthetic. Listed heritage landscape street with tree plantings dating back to 1930

Longitude:
151.261085

Latitude:
-33.896476



Tree no. 008

Ewell Street Bondi

Site:
Whole Street

Location:
Roadway plantings

Botanical name:
Ficus microcarpa var. 'Hillii'

Common name:
Hill's Weeping Fig

Height:
15m

Spread:
18m

Significance:
Historic & Aesthetic. Listed heritage landscape street with tree plantings dating back to 1930

Longitude:
151.260889

Latitude:
-33.896441



Tree no. 009

8 Glen Street Bondi

Site:
Private Residence

Location:
Rear garden

Botanical name:
Ficus rubiginosa

Common name:
Port Jackson Fig

Height:
14m

Spread:
17m

Significance:
Aesthetic. Large fig spreading over several properties. Exceptional for this species

Longitude:
151.270144

Latitude:
-33.895679



Tree no. 010

King Street Bondi

Site:
Whole Street

Location:
Roadway plantings

Botanical name:
Ficus microcarpa var. 'Hillii'

Common name:
Hill's Weeping Fig

Height:
14m

Spread:
18m

Significance:
Historic & Aesthetic. Listed heritage landscape street with tree plantings dating back to 1930

Longitude:
151.262056

Latitude:
-33.894724



Tree no. 011

King Street Bondi

Site:
Whole Street

Location:
Roadway plantings

Botanical name:
Ficus microcarpa var. 'Hillii'

Common name:
Hill's Weeping Fig

Height:
14m

Spread:
18m

Significance:
Historic & Aesthetic. Listed heritage landscape street with tree plantings dating back to 1930

Longitude:
151.261785

Latitude:
-33.894711



Tree no. 012

King Street Bondi

Site:
Whole Street

Location:
Roadway plantings

Botanical name:
Ficus microcarpa var. 'Hillii'

Common name:
Hill's Weeping Fig

Height:
14m

Spread:
18m

Significance:
Historic & Aesthetic. Listed heritage landscape street with tree plantings dating back to 1930

Longitude:
151.261558

Latitude:
-33.894584



Tree no. 013

King Street Bondi

Site:
Whole Street

Location:
Roadway plantings

Botanical name:
Ficus microcarpa var. 'Hillii'

Common name:
Hill's Weeping Fig

Height:
14m

Spread:
18m

Significance:
Historic & Aesthetic. Listed heritage landscape street with tree plantings dating back to 1930

Longitude:
151.261544

Latitude:
-33.894681



Tree no. 014

King Street Bondi

Site:
Whole Street

Location:
Roadway plantings

Botanical name:
Ficus microcarpa var. 'Hillii'

Common name:
Hill's Weeping Fig

Height:
14m

Spread:
18m

Significance:
Historic & Aesthetic. Listed heritage landscape street with tree plantings dating back to 1930

Longitude:
151.261381

Latitude:
-33.894578



Tree no. 015

King Street Bondi

Site:
Whole Street

Location:
Roadway plantings

Botanical name:
Ficus microcarpa var. 'Hillii'

Common name:
Hill's Weeping Fig

Height:
14m

Spread:
18m

Significance:
Historic & Aesthetic. Listed heritage landscape street with tree plantings dating back to 1930

Longitude:
151.261344

Latitude:
-33.894666



Tree no. 016

King Street Bondi

Site:
Whole Street

Location:
Roadway plantings

Botanical name:
Ficus microcarpa var. 'Hillii'

Common name:
Hill's Weeping Fig

Height:
14m

Spread:
18m

Significance:
Historic & Aesthetic. Listed heritage landscape street with tree plantings dating back to 1930

Longitude:
151.261143

Latitude:
-33.894651



Tree no. 017

King Street Bondi

Site:
Whole Street

Location:
Roadway plantings

Botanical name:
Ficus microcarpa var. 'Hillii'

Common name:
Hill's Weeping Fig

Height:
14m

Spread:
18m

Significance:
Historic & Aesthetic. Listed heritage landscape street with tree plantings dating back to 1930

Longitude:
151.260899

Latitude:
-33.894541



Tree no. 018

Stephen Street Bondi

Site:
Whole Street

Location:
Roadway plantings

Botanical name:
Ficus microcarpa var. 'Hillii'

Common name:
Hill's Weeping Fig

Height:
14m

Spread:
18m

Significance:
Historic & Aesthetic. Listed heritage landscape street with tree plantings dating back to 1930

Longitude:
151.261821

Latitude:
-33.895632



Tree no. 019

Stephen Street Bondi

Site:
Whole Street

Location:
Roadway plantings

Botanical name:
Ficus microcarpa var. 'Hillii'

Common name:
Hill's Weeping Fig

Height:
14m

Spread:
18m

Significance:
Historic & Aesthetic. Listed heritage landscape street with tree plantings dating back to 1930

Longitude:
151.261633

Latitude:
-33.895609



Tree no. 020

Stephen Street Bondi

Site:
Whole Street

Location:
Roadway plantings

Botanical name:
Ficus microcarpa var. 'Hillii'

Common name:
Hill's Weeping Fig

Height:
14m

Spread:
18m

Significance:
Historic & Aesthetic. Listed heritage landscape street with tree plantings dating back to 1930

Longitude:
151.261435

Latitude:
-33.895474



Tree no. 021

Stephen Street Bondi

Site:
Whole Street

Location:
Roadway plantings

Botanical name:
Ficus microcarpa var. 'Hillii'

Common name:
Hill's Weeping Fig

Height:
14m

Spread:
18m

Significance:
Historic & Aesthetic. Listed heritage landscape street with tree plantings dating back to 1930

Longitude:
151.261411

Latitude:
-33.895561



Tree no. 022

Stephen Street Bondi

Site:
Whole Street

Location:
Roadway plantings

Botanical name:
Ficus microcarpa var. 'Hillii'

Common name:
Hill's Weeping Fig

Height:
14m

Spread:
18m

Significance:
Historic & Aesthetic. Listed heritage landscape street with tree plantings dating back to 1930

Longitude:
151.261214

Latitude:
-33.895526



Tree no. 023

Stephen Street Bondi

Site:
Whole Street

Location:
Roadway plantings

Botanical name:
Ficus microcarpa var. 'Hillii'

Common name:
Hill's Weeping Fig

Height:
14m

Spread:
18m

Significance:
Historic & Aesthetic. Listed heritage landscape street with tree plantings dating back to 1930

Longitude:
151.260819

Latitude:
-33.895452



Tree no. 024

Stephen Street Bondi

Site:
Whole Street

Location:
Roadway plantings

Botanical name:
Ficus microcarpa var. 'Hillii'

Common name:
Hill's Weeping Fig

Height:
14m

Spread:
18m

Significance:
Historic & Aesthetic. Listed heritage landscape street with tree plantings dating back to 1930

Longitude:
151.260627

Latitude:
-33.895418



Tree no. 025

32-38 Wellington Street Bondi

Site:

Private residences
'Moreton Manor'

Location:

Remnant Victorian garden

Botanical name:

Ficus macrophylla

Common name:

Moreton Bay Fig

Height:

15m

Spread:

30m

Significance:


Historical, Cultural &
Aesthetic. Mature large
spreading fig is dominant
in the streetscape.
Period 1900-1920

Longitude:

151.264265

Latitude:

-33.891767



Tree no. 026

32-38 Wellington Street Bondi

Site:

Private residences
'Moreton Manor'

Location:

Remnant Victorian garden

Botanical name:

Ficus macrophylla

Common name:

Moreton Bay Fig

Height:

12m

Spread:

15m

Significance:


Historical, Cultural & Aesthetic. Large fig in central lawn area, defined by carriage loop. Period 1900-1920.

Longitude:

151.264071

Latitude:

-33.891857



Tree no. 027

32-38 Wellington Street Bondi

Site:

Private residences
'Moreton Manor'

Location:

Remnant Victorian garden

Botanical name:

Ficus macrophylla

Common name:

Moreton Bay Fig

Height:

10m

Spread:

10m

Significance:

Historical, Cultural &
Aesthetic. Major shade tree
on site. Period 1900-1930

Longitude:

151.263819

Latitude:

-33.891605



Tree no. 028

32-38 Wellington Street Bondi

Site:

Private residences
'Moreton Manor'

Location:

Remnant Victorian garden

Botanical name:

Araucaria heterophylla

Common name:

Norfolk Island Pine

Height:

20m

Spread:

N/A

Significance:

Historical, Cultural &
Aesthetic. Prominent mature
tree of distinctive form
possibly planted 1920's.
Period 1900-1930

Longitude:

151.263824

Latitude:

-33.891721



Tree no. 029

32-38 Wellington Street Bondi

Site:

Private residences
'Moreton Manor'

Location:

Remnant Victorian garden

Botanical name:

Araucaria heterophylla

Common name:

Norfolk Island Pine

Height:

20m

Spread:

N/A

Significance:

Cultural & Aesthetic. Pine is prominent in the local streetscape, adjacent to the fine sandstone pillars at entry gates. Period 1945+

Longitude:

151.264199

Latitude:

-33.892226



Tree no. 030

3-11 Wellington Street Bondi

Site:

Bondi Public School

Location:

Front boundary to 1882
primary school

Botanical name:

Phoenix canariensis

Common name:

Canary Island Date Palm

Height:

10m

Spread:

N/A

Significance:

Cultural & Aesthetic.

Palm tree forms an accent
at one end of the boundary
planting on the Wellington
street frontage.

Period 1915-1945

Longitude:

151.264364

Latitude:

-33.892961



Tree no. 031

3-11 Wellington Street Bondi

Site:

Bondi Public School

Location:

Front boundary to 1882
primary school

Botanical name:

Ficus microcarpa var 'Hillii'

Common name:

Hill's Weeping Fig

Height:

10m

Spread:

15m

Significance:

Aesthetic. Mature figs
growing in asphalt along the
Wellington street fenceline
provide shade and enhance
Victorian/Federation school
buildings. Period 1945+

Longitude:

151.264425

Latitude:

-33.892732



Tree no. 032

3-11 Wellington Street Bondi

Site:

Bondi Public School

Location:

Front boundary to 1882
primary school

Botanical name:

Ficus microcarpa var 'Hillii'

Common name:

Hill's Weeping Fig

Height:

10m

Spread:

15m

Significance:

Aesthetic. Mature figs
growing in asphalt along the
Wellington street fenceline
provide shade and enhance
Victorian/Federation school
buildings. Period 1945+

Longitude:

151.264402

Latitude:

-33.892686



Tree no. 033

Warners Avenue Bondi Beach

Site:
Bondi Beach Public School

Location:
Rear playground to 1920
primary school

Botanical name:
Araucaria heterophylla

Common name:
Norfolk Island Pine

Height:
16m

Spread:
N/A

Significance:
Cultural & Aesthetic. Semi-
mature pines planted in
asphalt provide a significant
link to the pines planted in
Bondi Park. Period C1960

Longitude:
151.276322

Latitude:
-33.888579



Tree no. 034

Warners Avenue Bondi Beach

Site:
Bondi Beach Public School

Location:
Rear playground to 1920
primary school

Botanical name:
Araucaria heterophylla

Common name:
Norfolk Island Pine

Height:
16m

Spread:
N/A

Significance:
Cultural & Aesthetic. Semi-
mature pines planted in
asphalt provide a significant
link to the pines planted in
Bondi Park. Period C1960

Longitude:
151.276032

Latitude:
-33.888385



Tree no. 035

Warners Avenue Bondi Beach

Site:
Bondi Beach Public School

Location:
Rear playground to 1920
primary school

Botanical name:
Araucaria heterophylla

Common name:
Norfolk Island Pine

Height:
16m

Spread:
N/A

Significance:
Cultural & Aesthetic. Semi-
mature pines planted in
asphalt provide a significant
link to the pines planted in
Bondi Park. Period C1960

Longitude:
151.276714

Latitude:
-33.887955



Tree no. 036

Warners Avenue Bondi Beach

Site:

Bondi Beach Public School

Location:

Rear playground to 1920
primary school

Botanical name:

Araucaria heterophylla

Common name:

Norfolk Island Pine

Height:

16m

Spread:

N/A

Significance:

Cultural & Aesthetic. Semi-mature pines planted in asphalt provide a significant link to the pines planted in Bondi Park. Period C1960

Longitude:

151.276636

Latitude:

-33.887895



Tree no. 037

15 Consett Avenue Bondi Beach

Site:

Private residence

Location:

Rear Garden of early twentieth century Federation bungalow

Botanical name:

Quercus Ilex

Common name:

Holm Oak

Height:

10m

Spread:

18m

Significance:

Historic. The Oak's canopy spreads over several properties and was most likely planted around the time of early occupation of the dwelling. Period 1920

Longitude:

151.272338

Latitude:

-33.890751



Tree no. 038

5 Sir Thomas Mitchell Road Bondi Beach

Site:
Private residences

Location:
Rear garden

Botanical name:
Livistona australis

Common name:
Cabbage Tree Palm

Height:
35m

Spread:
N/A

Significance:
Aesthetic. Tall slender palm with strong visual and landmark significance

Longitude:
151.272371

Latitude:
-33.892825



Tree no. 039

246-248 Birrell Street Bondi Junction

Site:

St Marys Church

Location:

Front garden treatment to
Church of England 1863

Botanical name:

Phoenix canariensis

Common name:

Canary Island Date Palm

Height:

13m

Spread:

2m

Significance:

Historic, cultural & Aesthetic.
Mature Palms circa 1920 in
church grounds - including
circular drive and central
lawn with traditional central
and edge border flower
beds. Period 1910-1930

Longitude:

151.255523

Latitude:

-33.896377



Tree no. 040

246-248 Birrell Street Bondi Junction

Site:

St Marys Church

Location:

Front garden treatment to
Church of England 1863

Botanical name:

Phoenix canariensis

Common name:

Canary Island Date Palm

Height:

13m

Spread:

2m

Significance:

Historic, cultural & Aesthetic.
Mature Palms circa 1920 in
church grounds - including
circular drive and central
lawn with traditional central
and edge border flower
beds. Period 1910-1930

Longitude:

151.255583

Latitude:

-33.896436



Tree no. 041

246-248 Birrell Street Bondi Junction

Site:

St Marys Church

Location:

Front garden treatment to
Church of England 1863

Botanical name:

Phoenix canariensis

Common name:

Canary Island Date Palm

Height:

13m

Spread:

2m

Significance:

Historic, cultural & Aesthetic.
Mature Palms circa 1920 in
church grounds - including
circular drive and central
lawn with traditional central
and edge border flower
beds. Period 1910-1930

Longitude:

151.255607

Latitude:

-33.896398



Tree no. 042

246-248 Birrell Street Bondi Junction

Site:

St Marys Church

Location:

Surrounds to church hall

Botanical name:

Phoenix canariensis

Common name:

Canary Island Date Palm

Height:

6m

Spread:

2m

Significance:

Aesthetic. Supporting vegetation to the older palms in the grounds, complementing the church building. 1945+

Longitude:

151.254761

Latitude:

-33.896397



Tree no. 043

246-248 Birrell Street Bondi Junction

Site:
St Marys Church

Location:
Surrounds to church hall

Botanical name:
Phoenix canariensis

Common name:
Canary Island Date Palm

Height:
6m

Spread:
2m

Significance:
Aesthetic. Supporting vegetation to the older palms in the grounds, complementing the church building. 1945+

Longitude:
151.254745

Latitude:
-33.896314



Tree no. 044

246-248 Birrell Street Bondi Junction

Site:
St Marys Church

Location:
Surrounds to church hall

Botanical name:
Phoenix canariensis

Common name:
Canary Island Date Palm

Height:
6m

Spread:
2m

Significance:
Aesthetic. Supporting vegetation to the older palms in the grounds, complementing the church building. 1945+

Longitude:
151.254775

Latitude:
-33.896281



Tree no. 045

125 Birrell Street Bondi Junction

Site:

War Memorial Hospital

Location:

Grounds to former Victorian mansion 'Edina' 1884

Botanical name:

Ficus macrophylla

Common name:

Moreton Bay Fig

Height:

18m

Spread:

30m

Significance:

Historical, Cultural & Aesthetic. Well maintained grounds to aged persons hospital with majestic trees and elegant lawns - impressive setting to fine Victorian buildings. Spreading figs planted circa 1900 flank central lawn. Period 1890-1915

Longitude:

151.253743

Latitude:

-33.897036



Tree no. 046

125 Birrell Street Bondi Junction

Site:

War Memorial Hospital

Location:

Grounds to former Victorian mansion 'Edina' 1884

Botanical name:

Ficus macrophylla

Common name:

Moreton Bay Fig

Height:

18m

Spread:

30m

Significance:


Historical, Cultural & Aesthetic. Well maintained grounds to aged persons hospital with majestic trees and elegant lawns - impressive setting to fine Victorian buildings. Spreading figs planted circa 1900 flank central lawn. Period 1890-1915

Longitude:

151.253850

Latitude:

-33.897174



Tree no. 047

125 Birrell Street Bondi Junction

Site:

War Memorial Hospital

Location:

Grounds to former Victorian mansion 'Edina' 1884

Botanical name:

Ficus macrophylla

Common name:

Moreton Bay Fig

Height:

18m

Spread:

30m

Significance:

Historical, Cultural & Aesthetic. Well maintained grounds to aged persons hospital with majestic trees and elegant lawns - impressive setting to fine Victorian buildings. Spreading figs planted circa 1900 flank central lawn. Period 1890-1915

Longitude:

151.253715

Latitude:

-33.897174



Tree no. 048

125 Birrell Street Bondi Junction

Site:
War Memorial Hospital

Location:
Grounds to former Victorian mansion 'Edina' 1884

Botanical name:
Ficus macrophylla

Common name:
Moreton Bay Fig


Height:
22m

Spread:
30m

Significance:
Historical, Cultural & Aesthetic. Majestic specimen tree beside pathway to 'Edina'. Period 1900-1920

Longitude:
151.253222

Latitude:
-33.897535



Tree no. 049

125 Birrell Street Bondi Junction

Site:

War Memorial Hospital

Location:

Grounds to Hospital
(formerly Edina)

Botanical name:

Ficus macrophylla

Common name:

Moreton Bay Fig

Height:

12m

Spread:

15m

Significance:

Cultural. Fig is located
on the southern side of
property, dominant in the
Church Street streetscape.
Period 1945

Longitude:

151.252679

Latitude:

-33.897913



Tree no. 050

125 Birrell Street Bondi Junction

Site:

War Memorial Hospital

Location:

Bronte Road entrance to
Uniting retirement care

Botanical name:

Ficus macrophylla

Common name:

Moreton Bay Fig

Height:

28m

Spread:

35m

Significance:

Historical, Cultural &
Aesthetic. Landmark Fig is
an outstanding specimen of
exceptional size and scale.
Magnificent evergreen tree
that defines much of the
visual landscape character of
the estate. Period 1875-1901

Longitude:

151.252182

Latitude:

-33.896823



Tree no. 051

125 Birrell Street Bondi Junction

Site:
War Memorial Hospital

Location:
Bronte Road entrance to
Uniting retirement care

Botanical name:
Ficus macrophylla

Common name:
Moreton Bay Fig

Height:
22m

Spread:
25m

Significance:
Historical, Cultural &
Aesthetic. Landmark Fig is
an outstanding specimen of
exceptional size and scale.
Magnificent evergreen tree
that defines much of the
visual landscape character of
the estate. Period 1875-1901

Longitude:
151.252233

Latitude:
-33.896937



Tree no. 052

125 Birrell Street Bondi Junction

Site:

War Memorial Hospital

Location:

Grounds to Hospital
(formerly Edina)

Botanical name:

Ficus macrophylla

Common name:

Moreton Bay Fig

Height:

25m

Spread:

30m

Significance:

Historical, Cultural & Aesthetic. Landmark Fig is an outstanding specimen of exceptional size and scale. Magnificent evergreen tree that defines much of the visual landscape character of the estate. Period 1875-1901

Longitude:

151.252820

Latitude:

-33.897112



Tree no. 053

125 Birrell Street Bondi Junction

Site:

War Memorial Hospital

Location:

Grounds to Hospital
(formerly Edina)

Botanical name:

Ficus macrophylla

Common name:

Moreton Bay Fig

Height:

25m

Spread:

30m

Significance:

Historical, Cultural & Aesthetic. Landmark Fig is an outstanding specimen of exceptional size and scale. Magnificent evergreen tree that defines much of the visual landscape character of the estate. Period 1875-1901

Longitude:

151.252705

Latitude:

-33.897690



Tree no. 054

125 Birrell Street Bondi Junction

Site:
War Memorial Hospital

Location:
Grounds to Hospital
(formerly Edina)

Botanical name:
Ficus rubiginosa
f. glabrescens

Common name:
Port Jackson Fig

Height:
12m

Spread:
15m

Significance:
Historical, Cultural &
Aesthetic. Majestic specimen
displaying a compact form
with mutiple coalesced
stems. Typical rainforest
component of mid-to late
Victorian estate collections

Longitude:
151.253389

Latitude:
-33.897591



Tree no. 055

125 Birrell Street Bondi Junction

Site:
War Memorial Hospital

Location:
Located on southern lawn adjacent to the Vickery building

Botanical name:
Jacaranda mimosifolia

Common name:
Jacaranda


Height:
12m

Spread:
12m

Significance:
Historical, Cultural & Aesthetic. Iconic cultural specimen with a symmetrical broad spreading crown that visually defines the character of this space. Inter-war period or early post-war period

Longitude:
151.253645

Latitude:
-33.897657



Tree no. 056

125 Birrell Street Bondi Junction

Site:
War Memorial Hospital

Location:
Adjacent to the main
entry drive from Birrell
Street entrance

Botanical name:
Washingtonia robusta

Common name:
Mexican Fan Palm

Height:
16m

Spread:
2m

Significance:
Historical, Cultural &
Aesthetic. Palm is an exotic
cultural specimen planted in
the early inter-war period
(post 1919), after the
establishment of the War
Memorial Hospital

Longitude:
151.253935

Latitude:
-33.896650



Tree no. 057

125 Birrell Street Bondi Junction

Site:

War Memorial Hospital

Location:

Grounds to former Victorian mansion 'Edina' 1884

Botanical name:

Araucaria heterophylla

Common name:

Norfolk Island Pine

Height:

22m

Spread:

4m

Significance:

Historical, Cultural & Aesthetic. Pines flank main path to 'Edina' on central lawn. Possibly planted C1900. Period 1890-1915

Longitude:

151.253437

Latitude:

-33.897313



Tree no. 058

125 Birrell Street Bondi Junction

Site:

War Memorial Hospital

Location:

Grounds to former Victorian mansion 'Edina' 1884

Botanical name:

Araucaria heterophylla

Common name:

Norfolk Island Pine

Height:

22m

Spread:

4m

Significance:


Historical, Cultural & Aesthetic. Pines flank main path to 'Edina' on central lawn. Possibly planted C1900. Period 1890-1915

Longitude:

151.253390

Latitude:

-33.897536



Tree no. 059

125 Birrell Street Bondi Junction

Site:

War Memorial Hospital

Location:

Grounds to former Victorian mansion 'Edina' 1884

Botanical name:

Phoenix canariensis

Common name:

Canary Island Date Palm

Height:

12m

Spread:

2m

Significance:

Historical, Cultural & Aesthetic. Palm avenue along main entry drive dated from C1920. Possibly associated with establishment of Hospital (1922)

Longitude:

151.253804

Latitude:

-33.896642



Tree no. 060

125 Birrell Street Bondi Junction

Site:

War Memorial Hospital

Location:

Grounds to former Victorian mansion 'Edina' 1884

Botanical name:

Phoenix canariensis

Common name:

Canary Island Date Palm

Height:

12m

Spread:

2m

Significance:

Historical, Cultural & Aesthetic. Palm avenue along main entry drive dated from C1920. Possibly associated with establishment of Hospital (1922)

Longitude:

151.253806

Latitude:

-33.896695



Tree no. 061

125 Birrell Street Bondi Junction

Site:
War Memorial Hospital

Location:
Grounds to former Victorian mansion 'Edina' 1884

Botanical name:
Phoenix canariensis

Common name:
Canary Island Date Palm

Height:
12m

Spread:
2m

Significance:
Historical, Cultural & Aesthetic. Palm avenue along main entry drive dated from C1920. Possibly associated with establishment of Hospital (1922)

Longitude:
151.253812

Latitude:
-33.896751



Tree no. 062

125 Birrell Street Bondi Junction

Site:

War Memorial Hospital

Location:

Grounds to former Victorian mansion 'Edina' 1884

Botanical name:

Phoenix canariensis

Common name:

Canary Island Date Palm

Height:

12m

Spread:

2m

Significance:

Historical, Cultural & Aesthetic. Palm avenue along main entry drive dated from C1920. Possibly associated with establishment of Hospital (1922)

Longitude:

151.253811

Latitude:

-33.896794



Tree no. 063

125 Birrell Street Bondi Junction

Site:

War Memorial Hospital

Location:

Grounds to former Victorian mansion 'Edina' 1884

Botanical name:

Phoenix canariensis

Common name:

Canary Island Date Palm

Height:

12m

Spread:

2m

Significance:

Historical, Cultural & Aesthetic. Palm avenue along main entry drive dated from C1920. Possibly associated with establishment of Hospital (1922)

Longitude:

151.253814

Latitude:

-33.896847



Tree no. 064

125 Birrell Street Bondi Junction

Site:

War Memorial Hospital

Location:

Grounds to former Victorian mansion 'Edina' 1884

Botanical name:

Phoenix canariensis

Common name:

Canary Island Date Palm

Height:

12m

Spread:

2m

Significance:

Historical, Cultural & Aesthetic. Palm avenue along main entry drive dated from C1920. Possibly associated with establishment of Hospital (1922)

Longitude:

151.253828

Latitude:

-33.896942



Tree no. 065

125 Birrell Street Bondi Junction

Site:

War Memorial Hospital

Location:

Grounds to former Victorian mansion 'Edina' 1884

Botanical name:

Phoenix canariensis

Common name:

Canary Island Date Palm

Height:

12m

Spread:

2m

Significance:

Historical, Cultural & Aesthetic. Palm avenue along main entry drive dated from C1920. Possibly associated with establishment of Hospital (1922)

Longitude:

151.253722

Latitude:

-33.896942



Tree no. 066

125 Birrell Street Bondi Junction

Site:

War Memorial Hospital

Location:

Grounds to former Victorian mansion 'Edina' 1884

Botanical name:

Phoenix canariensis

Common name:

Canary Island Date Palm

Height:

12m

Spread:

2m

Significance:


Historical, Cultural & Aesthetic. Palm avenue along main entry drive dated from C1920. Possibly associated with establishment of Hospital (1922)

Longitude:

151.253697

Latitude:

-33.896839



Tree no. 067

125 Birrell Street Bondi Junction

Site:

War Memorial Hospital

Location:

Grounds to former Victorian mansion 'Edina' 1884

Botanical name:

Phoenix canariensis

Common name:

Canary Island Date Palm

Height:

12m

Spread:

2m

Significance:

Historical, Cultural & Aesthetic. Palm avenue along main entry drive dated from C1920. Possibly associated with establishment of Hospital (1922)

Longitude:

151.253694

Latitude:

-33.896738



Tree no. 068

125 Birrell Street Bondi Junction

Site:

War Memorial Hospital

Location:

Grounds to former Victorian mansion 'Edina' 1884

Botanical name:

Phoenix canariensis

Common name:

Canary Island Date Palm

Height:

12m

Spread:

2m

Significance:

Historical, Cultural & Aesthetic. Palm avenue along main entry drive dated from C1920.

Possibly associated with establishment of Hospital (1922)

Longitude:

151.254019

Latitude:

-33.897079



Tree no. 069

125 Birrell Street Bondi Junction

Site:

War Memorial Hospital

Location:

Grounds to former Victorian mansion 'Edina' 1884

Botanical name:

Phoenix canariensis

Common name:

Canary Island Date Palm

Height:

12m

Spread:

2m

Significance:

Historical, Cultural & Aesthetic. Pair of mature landmark palms at the edge of the central lawn. Period 1900-1920

Longitude:

151.253218

Latitude:

-33.897272



Tree no. 070

125 Birrell Street Bondi Junction

Site:

War Memorial Hospital

Location:

Grounds to former Victorian mansion 'Edina' 1884

Botanical name:

Phoenix canariensis

Common name:

Canary Island Date Palm

Height:

12m

Spread:

2m

Significance:

Historical, Cultural & Aesthetic. Pair of mature landmark palms at the edge of the central lawn. Period 1900-1920

Longitude:

151.253202

Latitude:

-33.897349



Tree no. 071

125 Birrell Street Bondi Junction

Site:

War Memorial Hospital

Location:

Grounds to Hospital
(formerly Edina)

Botanical name:

Magnolia grandiflora

Common name:

Bull Bay Magnolia

Height:

10m

Spread:

10m

Significance:

Aesthetic. Attractive
flowering tree located on
the curtilage to the central
garden. Period 1915-1945

Longitude:

151.252681

Latitude:

-33.897504



Tree no. 072

125 Birrell Street Bondi Junction

Site:
War Memorial Hospital

Location:
Grounds to Hospital
(formerly Edina)

Botanical name:
Magnolia grandiflora

Common name:
Bull Bay Magnolia

Height:
10m

Spread:
6m

Significance:
Aesthetic. Attractive
flowering tree located on
the curtilage to the central
garden. Period 1915-1945

Longitude:
151.252941

Latitude:
-33.897732



Tree no. 073

26 Llandaff Street Bondi Junction

Site:

Bondi Junction Community
Health Centre

Location:

Front garden to
Victorian house

Botanical name:

Magnolia grandiflora

Common name:

Bull Bay Magnolia

Height:

10m

Spread:

6m

Significance:


Historic, Cultural &
Aesthetic. Only remaining
remnant tree of former
Victorian garden. Period
1890-1915

Longitude:

151.253684

Latitude:

-33.893582



Tree no. 074

85 Mill Hill Road Bondi Junction

Site:

Private residence

Location:

Back garden

Botanical name:

Liriodendron tulipifera

Common name:

Tulip Tree

Height:

10m

Spread:

13m

Significance:


Aesthetic. Exotic large ornamental species renowned for its unique tulip-shaped flowers

Longitude:

151.243462

Latitude:

-33.893286



Tree no. 075

6a Paul Street Bondi Junction

Site:

Private residences

Location:

Front garden

Botanical name:

Phoenix canariensis

Common name:

Canary Island Date Palm

Height:

9m

Spread:

5m

Significance:

Historic, Cultural & Aesthetic. Private residences 'Ben Eden Estate'. Tallest palm is complemented by two more recently planted specimens on the west and east boundaries. Strong streetscapes elements at property gateway on Paul Street. Period 1900-1930

Longitude:

151.256284

Latitude:

-33.890770



Tree no. 076

3a Arden Street Bronte

Site:
Clovelly Public School

Location:
Asphalt playground to 1922
primary school. South east
corner

Botanical name:
Ficus macrophylla

Common name:
Moreton Bay Fig

Height:
15m

Spread:
20m

Significance:
Historic, Cultural &
Aesthetic. Fig in south east
corner defines shady sitting
space. Circa 1920's

Longitude:
151.260559

Latitude:
-33.907792



Tree no. 077

3a Arden Street Bronte

Site:
Clovelly Public School

Location:
Asphalt playground to 1922
primary school.

Botanical name:
Ficus microcarpa var '*Hillii*'

Common name:
Hill's Weeping Fig


Height:
15m

Spread:
20m

Significance:
Historic & Aesthetic.
Spreading Fig providing
dense shade and softening
playground area. Period
1920-1945

Longitude:
151.260296

Latitude:
-33.907216



Tree no. 078

Bronte Park Bronte

Site:

Bronte Gully

Location:

Upper Bronte Gully
Bordering Bronte House

Botanical name:

Cinnamomum camphora

Common name:

Camphor laurel

Height:

16m

Spread:

15m

Significance:


Aesthetic. Large Camphor laurel tree, possibly largest in Bronte Gully

Longitude:

151.263445

Latitude:

-33.901861



Tree no. 079

Bronte Park Bronte

Site:

Bronte Gully

Location:

Upper Bronte Gully
Bordering Bronte House

Botanical name:

Podocarpus elatus

Common name:

Brown Pine

Height:

12m

Spread:

15m

Significance:

Historical. Pine tree possibly planted as part of Bronte House garden. Period c1900

Longitude:

151.264527

Latitude:

-33.902015



Tree no. 080

Bronte Park Bronte

Site:

Bronte Gully

Location:

Upper Bronte Gully
Bordering Bronte House

Botanical name:

Glyptostrobus pensilis

Common name:

Chinese Swamp Cypress

Height:

30m

Spread:

20m

Significance:

Aesthetic & Ecological.
Exotic large specimen
unusual for the area

Longitude:

151.263652

Latitude:

-33.901799



Tree no. 081

357 Bronte Road Bronte

Site:

Private Residences

Location:

Front garden to townhouses

Botanical name:

Araucaria heterophylla

Common name:

Norfolk Island Pine

Height:

20m

Spread:

Significance:

Cultural & Aesthetic.

Private residence. Pine provides distinctive vertical element to the streetscape, rising above surrounding vegetation. Landmark clearly viewed from a distance. Period 1900-1930

Longitude:

151.259591

Latitude:

-33.903224



Tree no. 082

359 Bronte Road Bronte

Site:

Private Residences

Location:

Side boundary to
post-war buildings

Botanical name:

Ficus macrophylla

Common name:

Moreton Bay Fig

Height:

18m

Spread:

12m

Significance:

Cultural & Aesthetic. Large
tree provides shade, privacy
and environmental amenity
to residential flat buildings.
Period 1915-1945

Longitude:

151.259570

Latitude:

-33.903720



Tree no. 083

361a Bronte Road Bronte

Site:

Private Residences

Location:

Rear boundary garden of unit block

Botanical name:

Ficus macrophylla

Common name:

Moreton Bay Fig

Height:

18m

Spread:

12m

Significance:

Historic, Cultural & Aesthetic. Private residences. Large trees provide amenity between private properties and can be viewed at the head of the driveway from the street. Period 1890-1915

Longitude:

151.259867

Latitude:

-33.903734



Tree no. 084

361a Bronte Road Bronte

Site:
Private Residences

Location:
Rear boundary garden of
unit block

Botanical name:
Ficus macrophylla

Common name:
Moreton Bay Fig

Height:
18m

Spread:
12m

Significance:
Historic, Cultural &
Aesthetic. Private
residences. Large trees
provide amenity between
private properties and can
be viewed at the head of the
driveway from the street.
Period 1890-1915

Longitude:
151.260071

Latitude:
-33.903769



Tree no. 085

365 Bronte Road Bronte

Site:

St Vincents Aged Care

Location:

Front courtyard of aged care

Botanical name:

Eucalyptus microcorys

Common name:

Tallowwood

Height:

20m

Spread:

17m

Significance:

Aesthetic. Landmark tree providing shade, privacy and amenity and can be viewed at the head of the driveway from the street

Longitude:

151.260549

Latitude:

-33.903045



Tree no. 086

19 Evans Street Bronte

Site:

Private residence 'Ellsmore'

Location:

Rear garden to two storey
Victorian mansion

Botanical name:

Ficus macrophylla

Common name:

Moreton Bay Fig

Height:

14m

Spread:

18m

Significance:

Historic & Cultural.

Private residence 'Ellsmore'.

Two Ficus tree along the
Voilet Street boundary are
prominent in the streetscape
and are important remaining
garden elements from the
early 1900's.

Period 1890-1915

Longitude:

151.261880

Latitude:

-33.904843



Tree no. 087

19 Evans Street Bronte

Site:

Private residence 'Ellsmore'

Location:

Rear garden to two storey Victorian mansion

Botanical name:

Ficus macrophylla

Common name:

Moreton Bay Fig

Height:

14m

Spread:

18m

Significance:

Historic & Cultural.

Private residence 'Ellsmore'.

Two Ficus tree along the Violet Street boundary are prominent in the streetscape and are important remaining garden elements from the early 1900's.

Period 1890-1915

Longitude:

151.261935

Latitude:

-33.904781



Tree no. 088

19 Evans Street Bronte

Site:

Private residence 'Ellsmore'

Location:

Rear garden to two storey
Victorian mansion

Botanical name:

Phoenix canariensis

Common name:

Canary Island Date Palm

Height:

9m

Spread:

N/A

Significance:

Cultural & Aesthetic.
Private residence 'Ellsmore'.
Element of late Victorian
garden, planted adjacent
former stables building.
Period 1900-1930

Longitude:

151.261887

Latitude:

-33.904612



Tree no. 089

3 Ashton Street Queens Park

Site:

Private Residence
'Villa Delle Palme'

Location:

Front garden to
Federation semi

Botanical name:

Phoenix canariensis

Common name:

Canary Island Date Palm

Height:

10m

Spread:

2m

Significance:

Cultural & Aesthetic. Private residence. Pair of palms dominate the small front garden of a Federation semi and are prominent in the streetscape near the corner of Birrell Street. Probably planted circa 1930. Period 1915-1945

Longitude:

151.242430

Latitude:

-33.895064



Tree no. 090

3 Ashton Street Queens Park

Site:

Private Residence
'Villa Delle Palme'

Location:

Front garden to
Federation semi

Botanical name:

Phoenix canariensis

Common name:

Canary Island Date Palm

Height:

10m

Spread:

2m

Significance:

Cultural & Aesthetic. Private residence. Pair of palms dominate the small front garden of a Federation semi and are prominent in the streetscape near the corner of Birrell Street. Probably planted circa 1930. Period 1915-1945

Longitude:

151.242428

Latitude:

-33.895118



Tree no. 091

York Rd Queens Park

Site:

Adjacent to Centennial
Park & Moriah War
Memorial College

Location:

Remnant bushland

Botanical name:

Gaudium laevigatum

Common name:

Coast Tea Tree

Height:

N/A

Spread:

N/A

Significance:

Historical & Ecological. A
rare stand of coastal tea
trees, some specimens up
to 100 years old. Part of the
Eastern Suburbs Banksia
Scrub vegetation community
which is listed as critically
endangered. Period 1900+

Longitude:

151.242564

Latitude:

-33.900216



Tree no. 092

141-149 Birrell Street Waverley

Site:

Waverley College

Location:

Campus grounds near
tennis courts

Botanical name:

Ficus macrophylla

Common name:

Moreton Bay Fig

Height:

12m

Spread:

16m

Significance:

Historical, Cultural &
Aesthetic. Two figs in central
area near tennis courts
shade sitting area.
Period 1910-1930

Longitude:

151.256692

Latitude:

-33.897375



Tree no. 093

141-149 Birrell Street Waverley

Site:

Waverley College

Location:

Campus grounds near
tennis courts

Botanical name:

Ficus macrophylla

Common name:

Moreton Bay Fig

Height:

12m

Spread:

16m

Significance:

Historical, Cultural &
Aesthetic. Two figs in central
area near tennis courts
shade sitting area.
Period 1910-1930

Longitude:

151.256559

Latitude:

-33.897374



Tree no. 094

141-149 Birrell Street Waverley

Site:

Waverley College

Location:

Birrell Street entrance
to college

Botanical name:

Ficus microcarpa var 'Hillii'

Common name:

Hill's Weeping Fig

Height:

15m

Spread:

15m

Significance:

Aesthetic. Ficus trees have
strong impact on the street
and screen buildings.
Period 1960+

Longitude:

151.255529

Latitude:

-33.896720



Tree no. 095

141-149 Birrell Street Waverley

Site:

Waverley College

Location:

Birrell Street entrance
to college

Botanical name:

Ficus microcarpa var 'Hillii'

Common name:

Hill's Weeping Fig

Height:

15m

Spread:

15m

Significance:

Aesthetic. Ficus trees have
strong impact on the street
and screen buildings.
Period 1960+

Longitude:

151.255368

Latitude:

-33.896694



Tree no. 096

141-149 Birrell Street Waverley

Site:

Waverley College

Location:

Campus grounds adjacent
pool area

Botanical name:

Ficus microcarpa var 'Hillii'

Common name:

Hill's Weeping Fig

Height:

15m

Spread:

10m

Significance:

Aesthetic. Row of figs have
significant impact on the
pool area and surrounding
buildings and provide
important shade space.
Period 1940-1960

Longitude:

151.255552

Latitude:

-33.897539



Tree no. 097

141-149 Birrell Street Waverley

Site:

Waverley College

Location:

Campus grounds adjacent
pool area

Botanical name:

Ficus microcarpa var 'Hillii'

Common name:

Hill's Weeping Fig

Height:

15m

Spread:

10m

Significance:


Aesthetic. Row of figs have
significant impact on the
pool area and surrounding
buildings and provide
important shade space.
Period 1940-1960

Longitude:

151.255406

Latitude:

-33.897504



Tree no. 098

141-149 Birrell Street Waverley

Site:

Waverley College

Location:

Campus grounds adjacent
pool area

Botanical name:

Ficus microcarpa var 'Hillii'

Common name:

Hill's Weeping Fig

Height:

15m

Spread:

10m

Significance:

Aesthetic. Row of figs have
significant impact on the
pool area and surrounding
buildings and provide
important shade space.
Period 1940-1960

Longitude:

151.255333

Latitude:

-33.897526



Tree no. 099

141-149 Birrell Street Waverley

Site:

Waverley College

Location:

Campus grounds adjacent
pool area

Botanical name:

Ficus microcarpa var 'Hillii'

Common name:

Hill's Weeping Fig

Height:

15m

Spread:

10m

Significance:

Aesthetic. Row of figs have
significant impact on the
pool area and surrounding
buildings and provide
important shade space.
Period 1940-1960

Longitude:

151.255322

Latitude:

-33.897602



Tree no. 100

141-149 Birrell Street Waverley

Site:

Waverley College

Location:

Lower recreation area on
Henrietta Street

Botanical name:

Ficus rubiginosa

Common name:

Port Jackson Fig

Height:

15m

Spread:

30m

Significance:

Historical, Cultural &
Aesthetic. Huge spreading
fig, very large for this
species. Period 1890-1910

Longitude:

151.257586

Latitude:

-33.897689



Tree no. 101

280-282 Bronte Road Waverley

Site:

Commercial Property

Location:

Front garden to
commercial property

Botanical name:

Magnolia grandiflora

Common name:

Bull Bay Magnolia

Height:

10m

Spread:

9m

Significance:

Historical, Cultural &
Aesthetic. Specimen tree
is an important element of
the streetscape. Providing
structure for the garden and
refurbished church property
and also enhancing the
outdoor eating area to the
Minnamurra Café.
Period 1900-1930

Longitude:

151.254248

Latitude:

-33.901186



Tree no. 102

282a Bronte Road Waverley

Site:

Charingfield Aged Care
Community grounds

Location:

North-East Corner

Botanical name:

Platanus x acerfolia

Common name:

London Plane

Height:

20m

Spread:

18m

Significance:

Aesthetic. Large Plane tree
providing shade, privacy and
scale. Period 1945+

Longitude:

151.255753

Latitude:

-33.901203



Tree no. 103

151

Bronte Road Waverley

Site:

Waverley Public School

Location:

Rear playground to 1879
primary school

Botanical name:

Ficus rubiginosa

Common name:

Port Jackson Fig

Height:

10m

Spread:

14m

Significance:

Historical & Cultural.


Dominant spreading fig in
asphalt. Planted C1920

Longitude:

151.251198

Latitude:

-33.898254



Tree no. 104

151

Bronte Road Waverley

Site:

Waverley Public School

Location:

Rear playground to 1879
primary school

Botanical name:

Ficus microcarpa var 'Hillii'

Common name:

Hill's Weeping Fig

Height:

12m

Spread:

15m

Significance:

Aesthetic. Large scale shade
trees in asphalt play area.
Period 1945+

Longitude:

151.251179

Latitude:

-33.898589



Tree no. 105

151

Bronte Road Waverley

Site:

Waverley Public School

Location:

Rear playground to 1879
primary school

Botanical name:

Ficus microcarpa var 'Hillii'

Common name:

Hill's Weeping Fig

Height:

12m

Spread:

15m

Significance:

Aesthetic. Large scale shade
trees in asphalt play area.
Period 1945+

Longitude:

151.251177

Latitude:

-33.898512



Tree no. 106

151

Bronte Road Waverley

Site:

Waverley Public School

Location:

Rear playground to 1879
primary school

Botanical name:

Ficus microcarpa var 'Hillii'

Common name:

Hill's Weeping Fig

Height:

12m

Spread:

15m

Significance:

Aesthetic. Large scale shade
trees in asphalt play area.
Period 1945+

Longitude:

151.251175

Latitude:

-33.898443



Tree no. 107

151

Bronte Road Waverley

Site:

Waverley Public School

Location:

Rear playground to 1879 primary school

Botanical name:

Ficus microcarpa var 'Hillii'

Common name:

Hill's Weeping Fig

Height:

15m

Spread:

10m

Significance:

Aesthetic. Large scale shade trees for grass area and playground. Period 1945+

Longitude:

151.251507

Latitude:

-33.898106



Tree no. 108

151

Bronte Road Waverley

Site:

Waverley Public School

Location:

Rear playground to 1879
primary school

Botanical name:

Ficus microcarpa var 'Hillii'

Common name:

Hill's Weeping Fig

Height:

15m

Spread:

10m

Significance:

Aesthetic. Large scale shade
trees for grass area and
playground. Period 1945+

Longitude:

151.251381

Latitude:

-33.898118



Tree no. 109

151

Bronte Road Waverley

Site:

Waverley Public School

Location:

Rear playground to 1879
primary school

Botanical name:

Ficus microcarpa var 'Hillii'

Common name:

Hill's Weeping Fig

Height:

15m

Spread:

10m

Significance:


Aesthetic. Large scale shade
trees for grass area and
playground. Period 1945+

Longitude:

151.251253

Latitude:

-33.898124



Tree no. 110

42-46 Henrietta Street Waverley

Site:

Waverley Junior School

Location:

Grounds to teaching institution abutting neighbouring properties

Botanical name:

Ficus macrophylla

Common name:

Moreton Bay Fig

Height:

22m

Spread:

35m

Significance:


Historical, Cultural & Aesthetic. Massive fig tree dwarfs surrounding houses. One of the oldest and largest trees in the area. Period 1890-1910

Longitude:

151.257901

Latitude:

-33.900916



Tree no. 111

42-46 Henrietta Street Waverley

Site:
Waverley Junior School

Location:
Grounds to
teaching institution

Botanical name:
Ficus macrophylla

Common name:
Moreton Bay Fig

Height:
16m

Spread:
18m

Significance:
Historical, Cultural &
Aesthetic. Fig flanks gateway.
Large trees with significant
impact on the site and
surrounding landscape.
Period 1900-1930

Longitude:
151.257243

Latitude:
-33.900318



Tree no. 112

42-46 Henrietta Street Waverley

Site:

Waverley Junior School

Location:

Grounds to
teaching institution

Botanical name:

Ficus macrophylla

Common name:

Moreton Bay Fig

Height:

16m

Spread:

18m

Significance:

Historical, Cultural &
Aesthetic. Large trees with
significant impact on the site
and surrounding landscape.
Period 1900-1930

Longitude:

151.257491

Latitude:

-33.900314



Tree no. 113

42-46 Henrietta Street Waverley

Site:

Waverley Junior School

Location:

Grounds to
teaching institution

Botanical name:

Ficus macrophylla

Common name:

Moreton Bay Fig

Height:

16m

Spread:

18m

Significance:

Historical, Cultural &
Aesthetic. Large trees with
significant impact on the site
and surrounding landscape.
Period 1900-1930

Longitude:

151.257738

Latitude:

-33.900848



Tree no. 114

42-46 Henrietta Street Waverley

Site:

Waverley Junior School

Location:

Grounds to
teaching institution

Botanical name:

Araucaria heterophylla

Common name:

Norfolk Island Pine

Height:

18m

Spread:

Significance:


Historical & Cultural. Pines
are at the entry gate and
the other on the drive.
Prominent pines in the
surrounding landscape.
Period 1900-1930

Longitude:

151.257187

Latitude:

-33.900244



Tree no. 115

42-46 Henrietta Street Waverley

Site:
Waverley Junior School

Location:
Grounds to
teaching institution

Botanical name:
Araucaria heterophylla

Common name:
Norfolk Island Pine

Height:
18m

Spread:
N/A

Significance:
Historical & Cultural. Pines
are at the entry gate and
the other on the drive.
Prominent pines in the
surrounding landscape.
Period 1900-1930

Longitude:
151.257482

Latitude:
-33.900407



Tree no. 116

17-19 Langlee Avenue Waverley

Site:

Private residence

Location:

Front garden

Botanical name:

Washingtonia filifera

Common name:

California Fan Palm

Height:

12m

Spread:

N/A

Significance:

Historic, Scientific & Aesthetic. Private residence. Palm species unusual to the area dominates the streetscape. Period 1915-1945

Longitude:

151.259020

Latitude:

-33.898686



Tree no. 117

26 Albion Street Waverley

Site:

St Catherines School

Location:

Boundary plantings to
denominational school 1859

Botanical name:

Ficus macrophylla

Common name:

Moreton Bay Fig

Height:

16m

Spread:

25m

Significance:


Historical, Cultural &
Aesthetic. Large scale trees
dominate the Albion Street
streetscape, screen buildings
and provide shade. Fig on
the corner overlooking
reserve and roundabout is
a strong visual focus for the
surrounding area.
Period 1900-1920

Longitude:

151.254819

Latitude:

-33.903931



Tree no. 118

26 Albion Street Waverley

Site:

St Catherines School

Location:

Boundary plantings to denominational school 1859

Botanical name:

Ficus macrophylla

Common name:

Moreton Bay Fig

Height:

16m

Spread:

25m

Significance:

Historical, Cultural & Aesthetic. Large scale trees dominate the Albion Street streetscape, screen buildings and provide shade. Fig on the corner overlooking reserve and roundabout is a strong visual focus for the surrounding area. Period 1900-1920

Longitude:

151.254453

Latitude:

-33.904298



Tree no. 119

26 Albion Street Waverley

Site:

St Catherines School

Location:

Grounds to
denominational school

Botanical name:

Magnolia grandiflora

Common name:

Bull Bay Magnolia

Height:

12m

Spread:

18m

Significance:

Historical, Cultural &
Aesthetic. Attractive
flowering specimen
tree providing a strong
visual focus to
surrounding sportsfield.
Period 1900-1930

Longitude:

151.255687

Latitude:

-33.904533



Tree no. 120

25 Victoria Street Waverley

Site:

Private residences

Location:

Adjacent entrance
to unit block

Botanical name:

Washingtonia robusta

Common name:

Mexican Fan Palm

Height:

20m

Spread:

N/A

Significance:

Historical & Aesthetic.
Private residences. Palm
tree of species unusual to
the area and is a striking
element in the streetscape.
Period 1915-1945

Longitude:

151.254196

Latitude:

-33.900394



Tree no. 121

45 Victoria Street Waverley

Site:

Franscian Fathers
Accommodation and offices

Location:

Front garden adjacent Mary
Immaculate Catholic Church

Botanical name:

Ficus microcarpa var 'Hillii'

Common name:

Hill's Weeping Fig

Height:

16m

Spread:

23m

Significance:

Aesthetic. Large Fig is
a major element in the
streetscape, providing
shade, and scale with
adjacent buildings.
Period 1945+

Longitude:

151.255098

Latitude:

-33.900524



55 Spring St, Bondi Junction, NSW 2022
PO Box 9 Bondi Junction NSW 1355

info@waverley.nsw.gov.au

waverley.nsw.gov.au